Fifth District Waterways Management Branch (dpw)





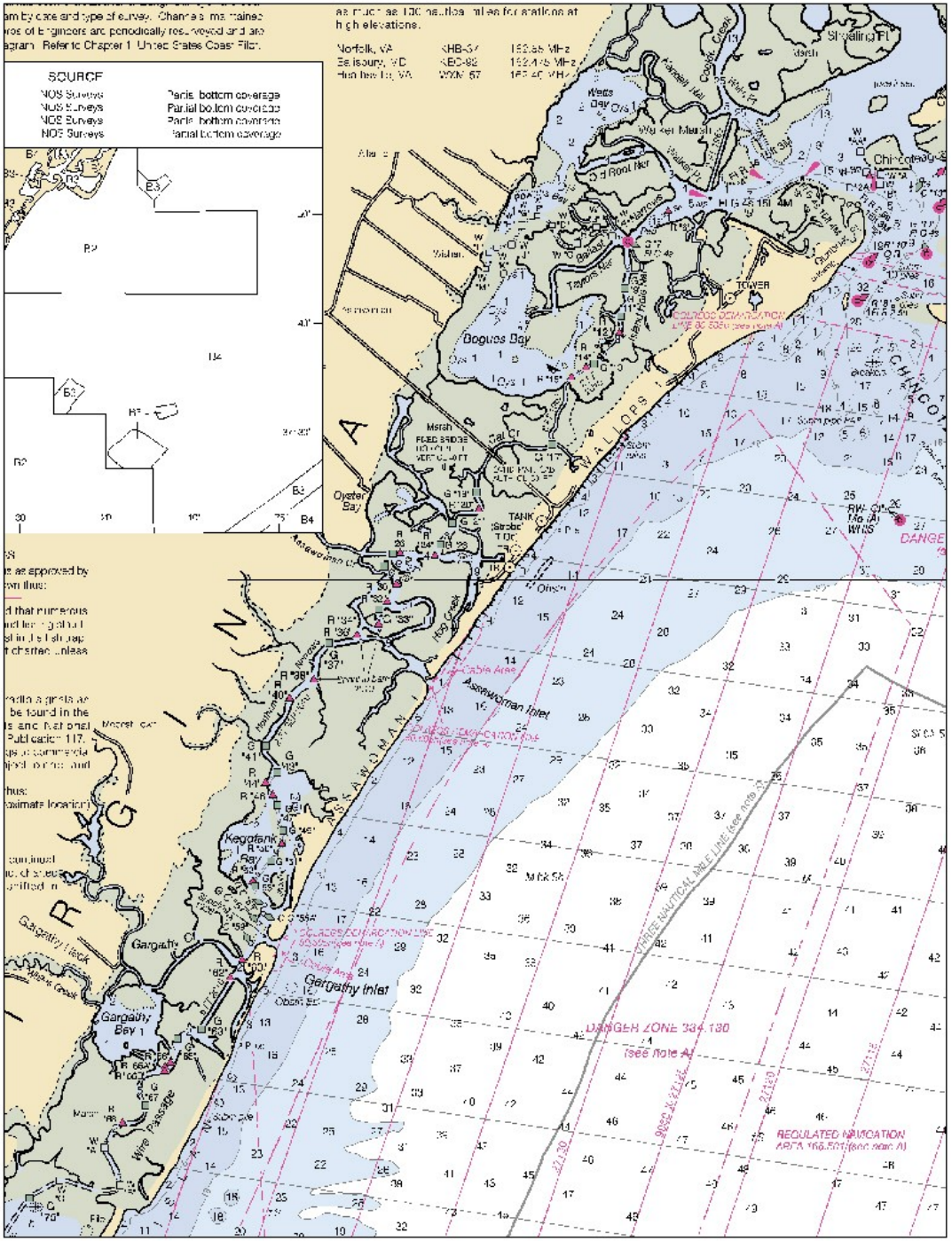
SOURCE
NOS Surveys
NOS Surveys
NOS Surveys
NOS Surveys
Partial bottom coverage
Partial bottom coverage
Partial bottom coverage
Partial bottom coverage
Norfolk, VA
Salisbury, MD
Hurlock, VA
WXN 67
Shirley Hill
Bogues Bay
Oyster Bay
Gargathy Creek
Gargathy Inlet
Gargathy Bay
Kegotank Bay
Assawoman Inlet
Wire Passage
Cable Area
DANGER ZONE 334-180
(see note A)
THREE NAUTICAL MILE LINE (see note A)
REGULATED NAVIGATION AREA
CHINCOTEAGUE

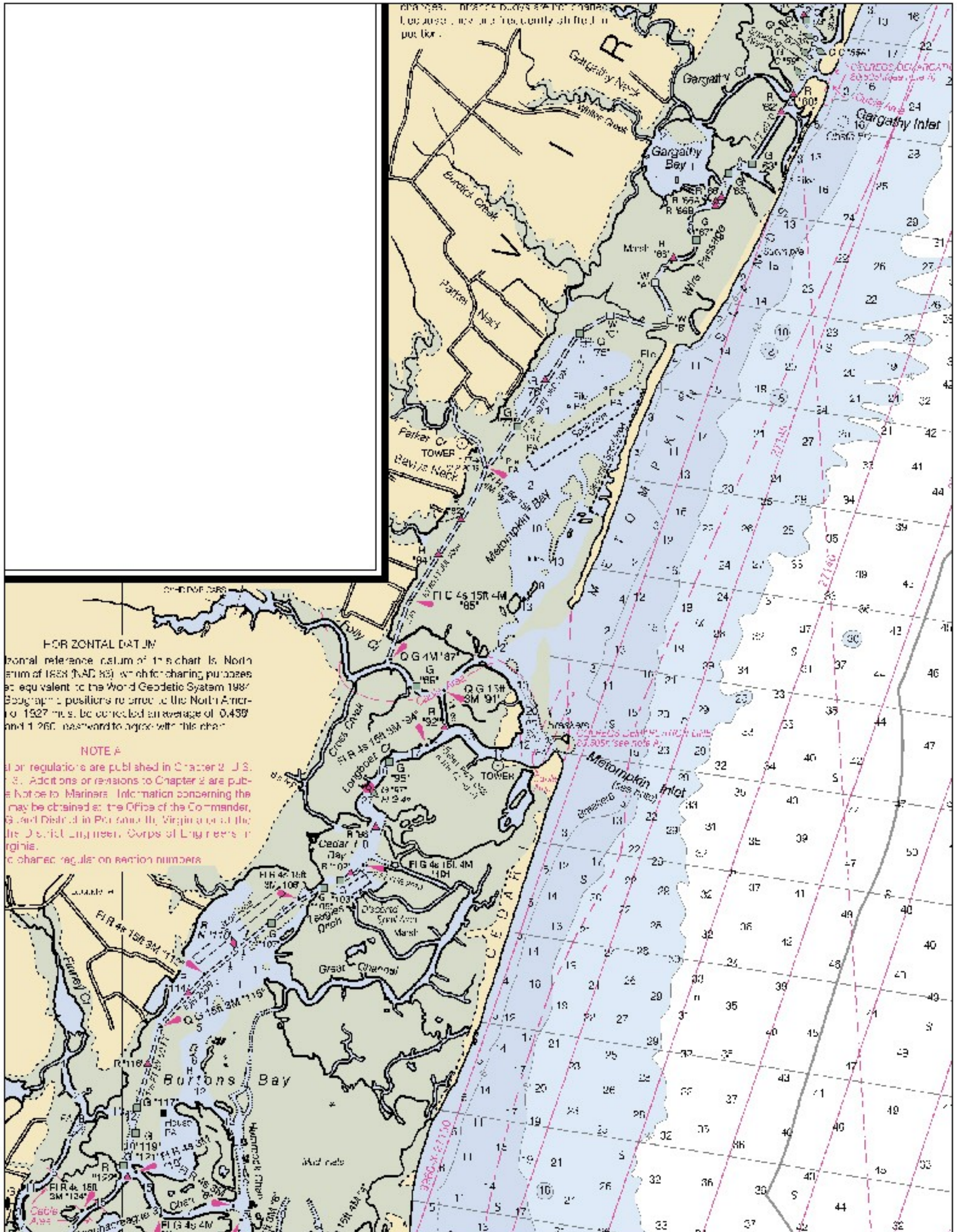

Gargathy Neck
Gargathy Cr
Gargathy Inlet
Gargathy Bay
Burtons Creek
Parker Neck
Wire Passage
Parker Cr
TOWER
Bevis Neck
Metompkin Bay
METOMPKIN
Metompkin Inlet
Folly Cr
Breakers
Cedar Is
Cedar Bay
Crippled Sand Area
Marsh
Great Channel
Longboat Cr
Burtons Bay
Hummock Chan
Wachapreague
Cable Area
HORIZONTAL DATUM
NOTE A
Fl R 4s 15ft 3M "110"
Fl G 4s 15ft 4M "85"
Q G 4M "87"
Q G 15ft 3M "115"

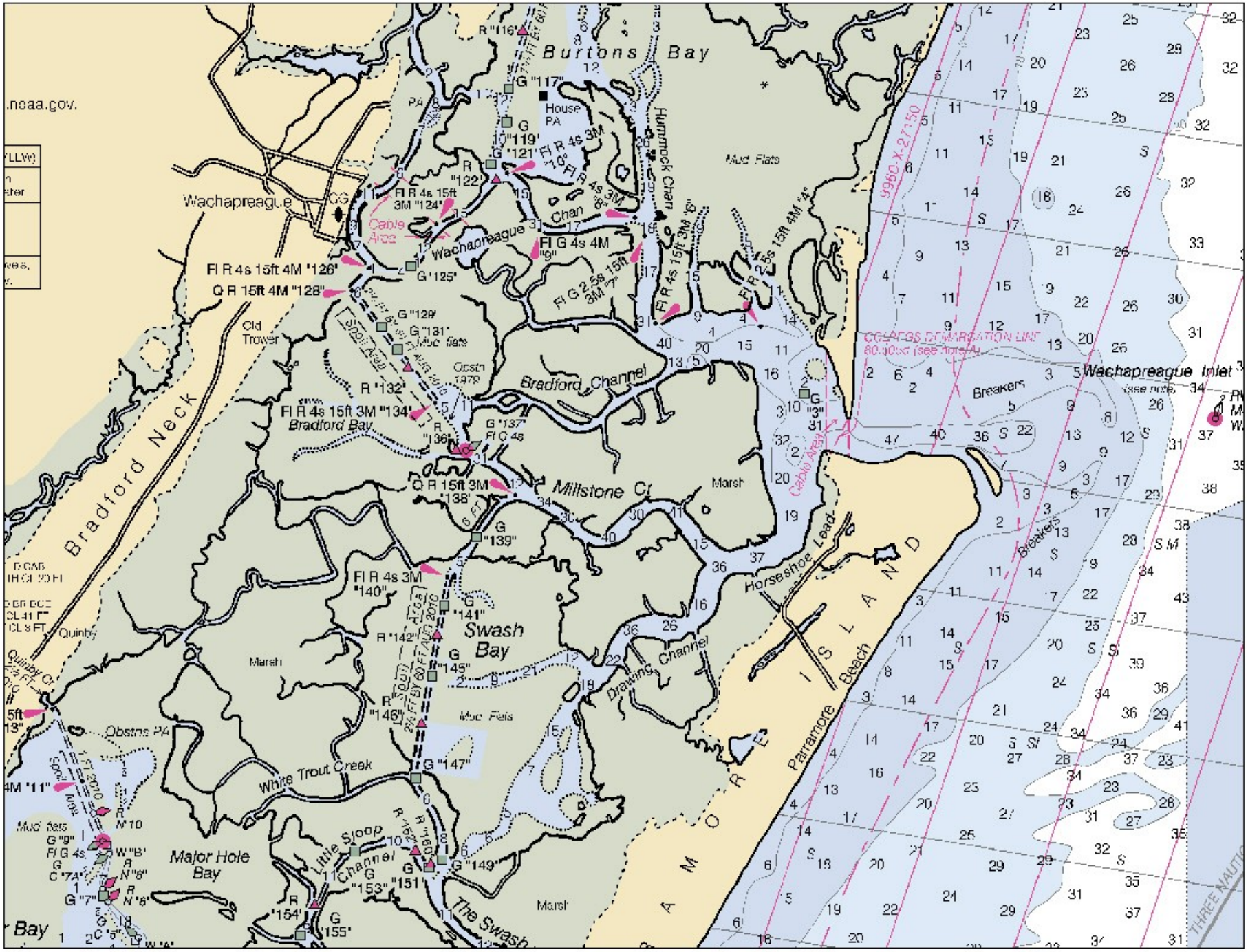
Burtons Bay
Hummock Chan
Mud Flats
House
PA
Wachapreague
CG
Cable Area
Chan
Wachapreague
Fl R 4s 15ft 3M "124"
Fl R 4s 3M
Fl G 4s 4M
Fl G 2.5s 3M
Fl R 2.5s 15ft 4M "4"
Fl R 4s 15ft 4M "126"
Q R 15ft 4M "128"
Old Tower
Bradford Neck
Bradford Channel
Wachapreague Inlet
Breakers
Obstn
1979
Fl R 4s 15ft 3M "134"
Bradford Bay
Millstone Cr
Marsh
Cable Area
Horseshoe Lead
Fl R 4s 3M "140"
Swash Bay
Quinby
Quinby Cr
Drawing Channel
Parramore Beach
BARRIER ISLAND
Obstns PA
White Trout Creek
Mud Flats
Major Hole Bay
Little Sloop Channel
The Swash
Marsh
Bay
9960-X-27150

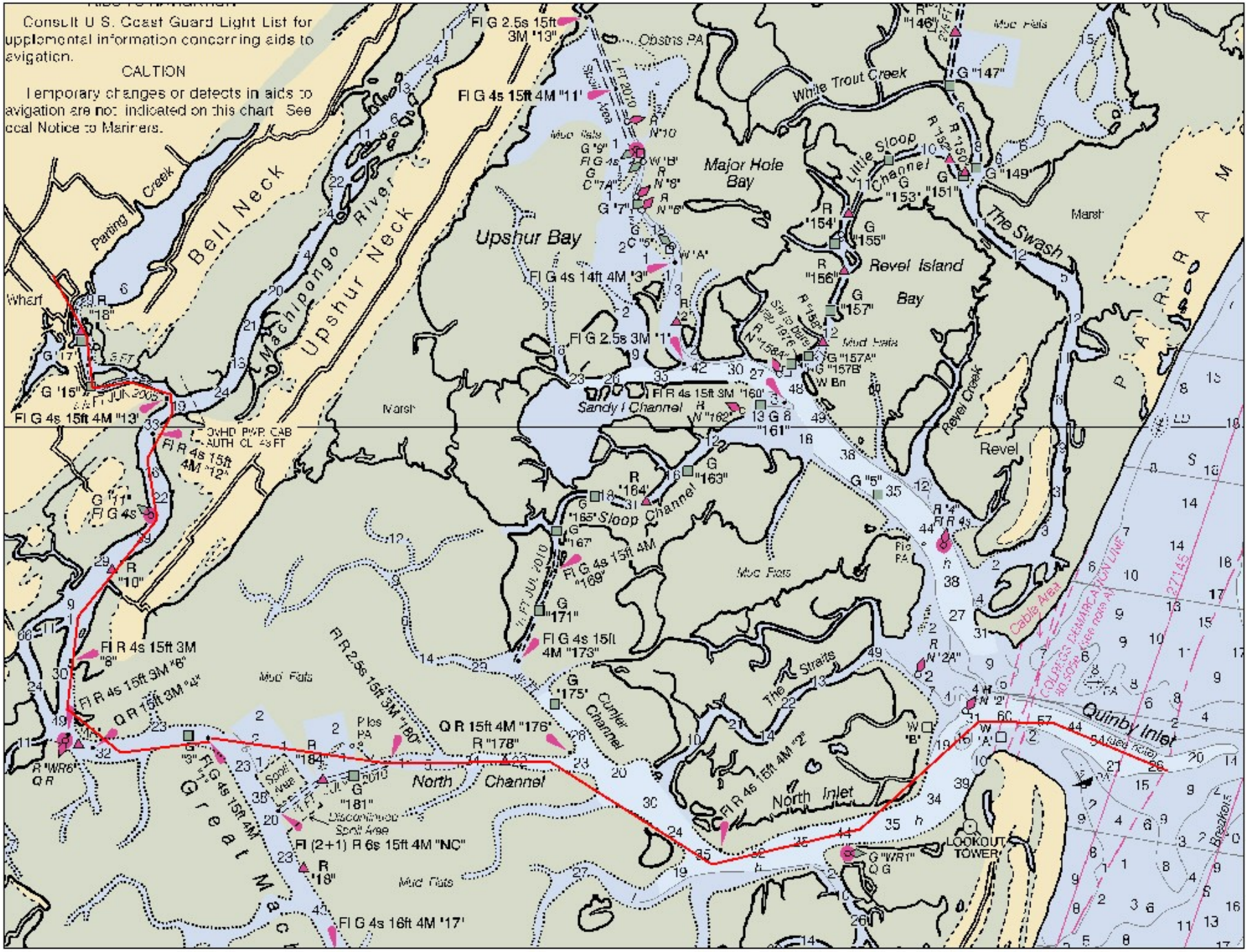
Consult U S. Coast Guard Light List for
upplemental information concerning aids to
avigation.
CALTION
Temporary changes or defects in aids to
avigation are not indicated on this chart See
ocal Notice to Mariners.
Fl G 2.5s 15ft
3M "13"
Obstns PA
Fl G 4s 15ft 4M "11"
White Trout Creek
G "147"
Mud Flats
Parting Creek
Bell Neck
Machipongo River
Upshur Neck
Major Hole
Bay
Little Sloop
Channel
G "149"
G "151"
G "153"
R "154"
G "155"
The Swash
Marsh
Upshur Bay
Fl G 4s 14ft 4M "3"
Revel Island
Bay
R "156"
G "157"
Wharf
R "18"
G "15"
Fl G 4s 15ft 4M "13"
Fl G 2.5s 3M "1"
Mud Flats
G "157A"
G "157B"
W Bn
Sandy I Channel
Fl R 4s 15ft 3M "160"
Marsh
Revel Creek
Revel I
G "161"
R "164"
G "163"
"165" Sloop Channel
G "167"
Fl G 4s 15ft 4M
"169"
Fl R 4s 15ft
4M "12"
G "11"
Fl G 4s
R "10"
Mud Flats
G "171"
Fl G 4s 15ft
4M "173"
Fl R 4s 15ft 3M
"8"
Fl R 4s 15ft 3M "6"
Fl R 4s 15ft 3M "4"
Fl R 2.5s 15ft 3M "180"
Mud Flats
G "175"
Cunjer Channel
The Straits
Quinby Inlet
Q R 15ft 4M "176"
R "178"
R "184"
G "3"
Fl G 4s 15ft 4M
North Channel
G "181"
Fl (2+1) R 6s 15ft 4M "NC"
North Inlet
LOOKOUT
TOWER
G "WR1"
Q G
R "18"
Mud Flats
Fl G 4s 16ft 4M "17"
Great Mar
Cable Area
PARRAM